







-  Raised Intersection
-  Landscaped Median
-  Brick Imprinted Crosswalk
-  Speed Hump - Phase 1
-  Speed Hump - Phase 2
-  Thermal Edgeline with RPM's

CITY OF ST PETERSBURG
TRANSPORTATION
AND PARKING



TITLE:

Mangrove Bayou
Nbrhd Assoc
Traffic Plan



DRAWN BY: NANCE

DATE: 13 DEC 04

REV NO: 05

REV DATE:
11 April 2008

SCALE:

APPROVED BY:

DRAWING NO.
TPS-234TP